

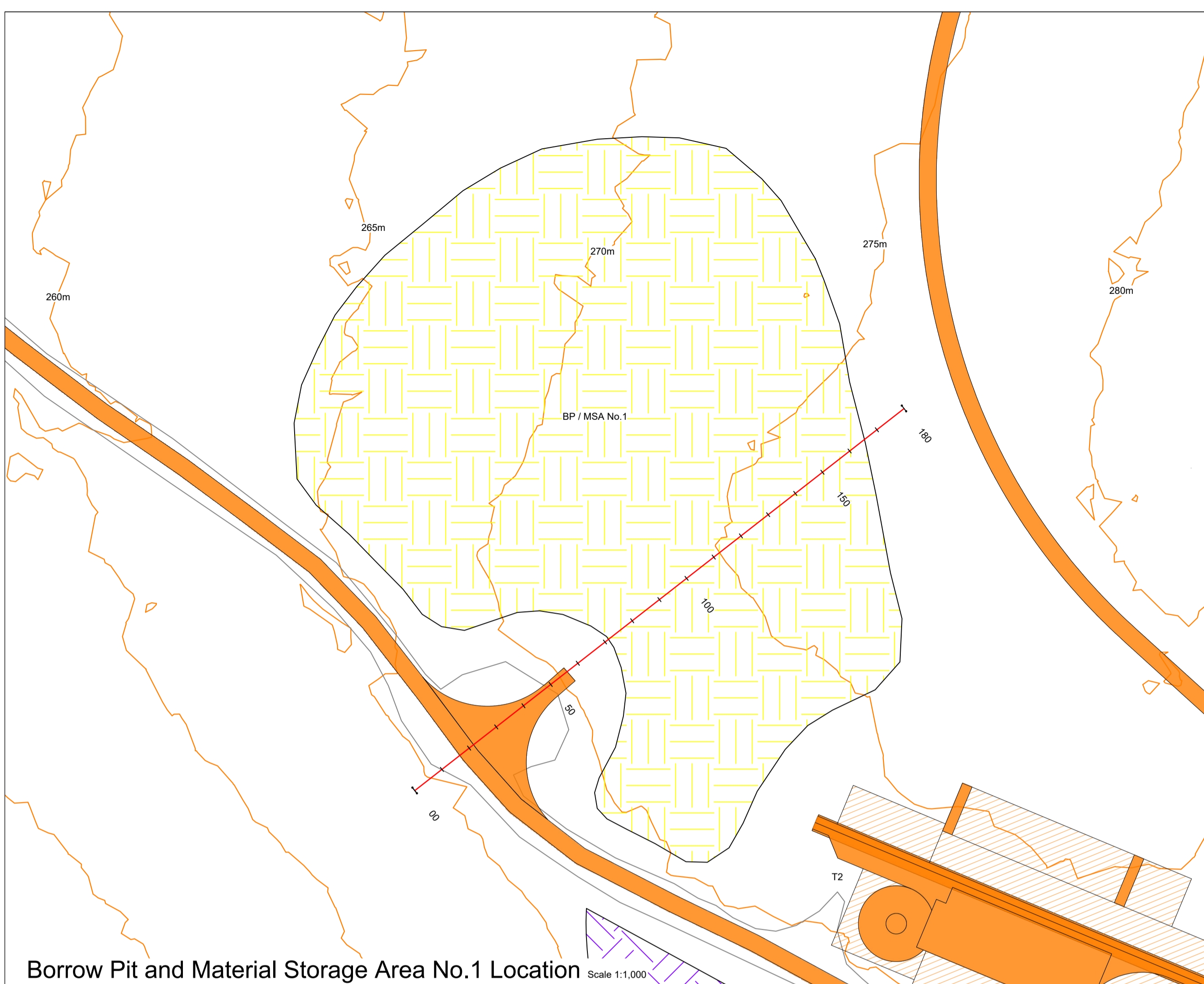
DO NOT SCALE FROM THIS DRAWING. USE FIGURED DIMENSIONS IN ALL CASES. VERIFY DIMENSIONS ON SITE AND REPORT ANY DISCREPANCIES TO THE DESIGNERS IMMEDIATELY.  
 THIS DRAWING IS TO BE READ IN CONJUNCTION WITH THE DESIGNERS SPECIFICATION.  
 © THIS DRAWING IS COPYRIGHT AND MAY ONLY BE REPRODUCED WITH THE DESIGNERS PERMISSION.

- NOTES:
1. ALL DRAWINGS ARE TO BE READ IN CONJUNCTION WITH ALL RELEVANT SPECIFICATIONS, BILLS OF QUANTITIES, ARCHITECTURAL, SERVICES AND ENGINEERING DRAWINGS.
  2. ALL LEVELS ARE IN METRES RELATED TO ORDNANCE DATUM MALIN HEAD.
  3. ANY DISCREPANCIES BETWEEN THESE DOCUMENTS SHALL BE BROUGHT TO THE ATTENTION OF THE ENGINEER.
  4. DRAWINGS ARE NOT TO BE SCALED.
  5. ALL DIMENSIONS ARE IN MILLIMETRES, UNLESS NOTED OTHERWISE.
  6. THE FINALISED LAYOUT MAY BE SUBJECT TO MICRO-SITING DUE TO UNFORESEEN GROUND CONDITIONS. THE EXTENT OF FLEXIBILITY WILL BE SITE SPECIFIC AND SHOULD GENERALLY NOT EXTEND BEYOND 20 METRES.

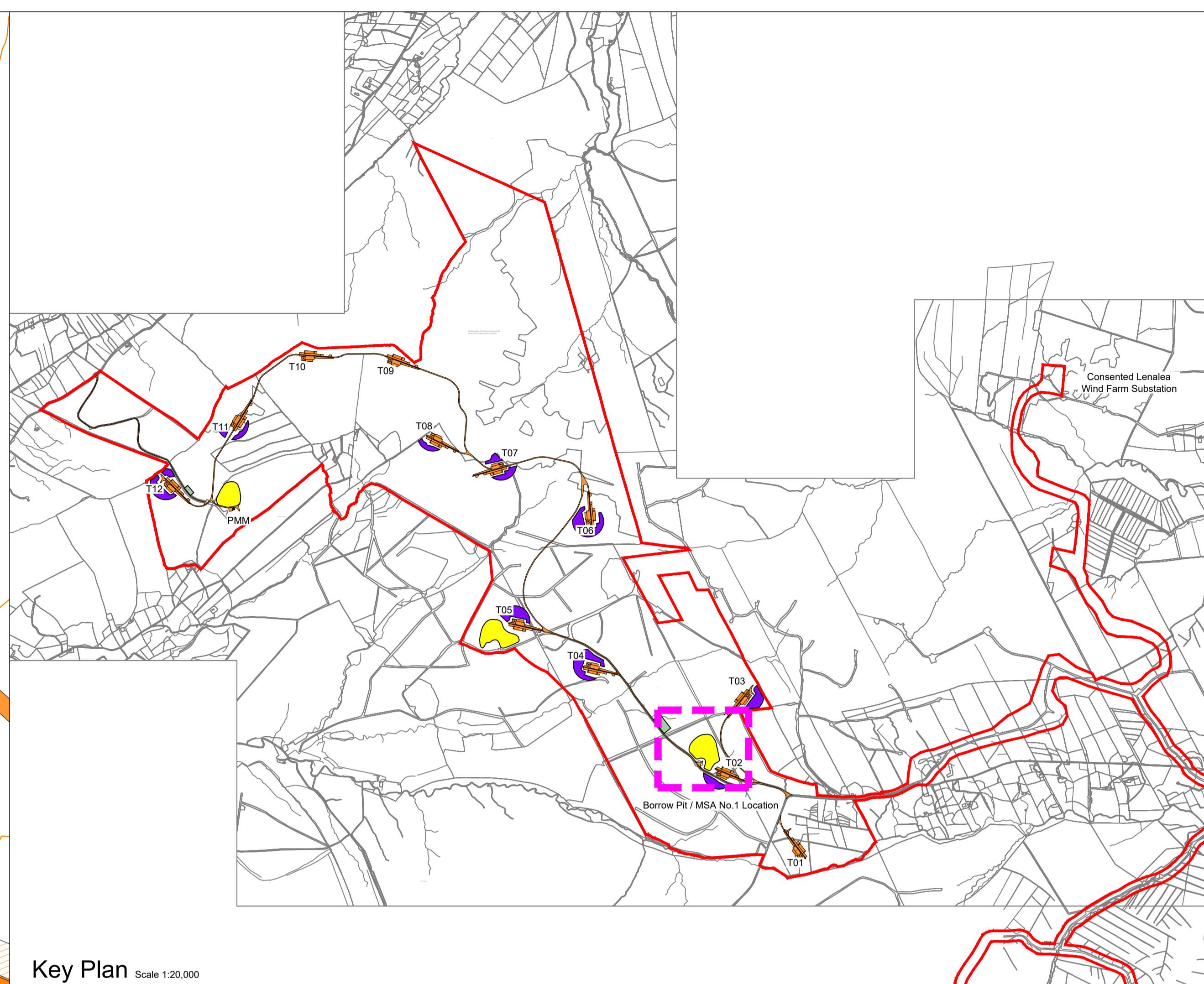
- LEGEND:
- SITE BOUNDARY
  - TURBINE HARDSTAND
  - ACCESS TRACK
  - BORROW PIT / MATERIAL STORAGE AREA (BP/MSA)
  - PEAT DEPOSITION AREA

REFERENCE DRAWINGS:

DRAWING No.	Description
19715-MWP-00-00-DR-C-5005	Proposed Site Layout - Master Sheet



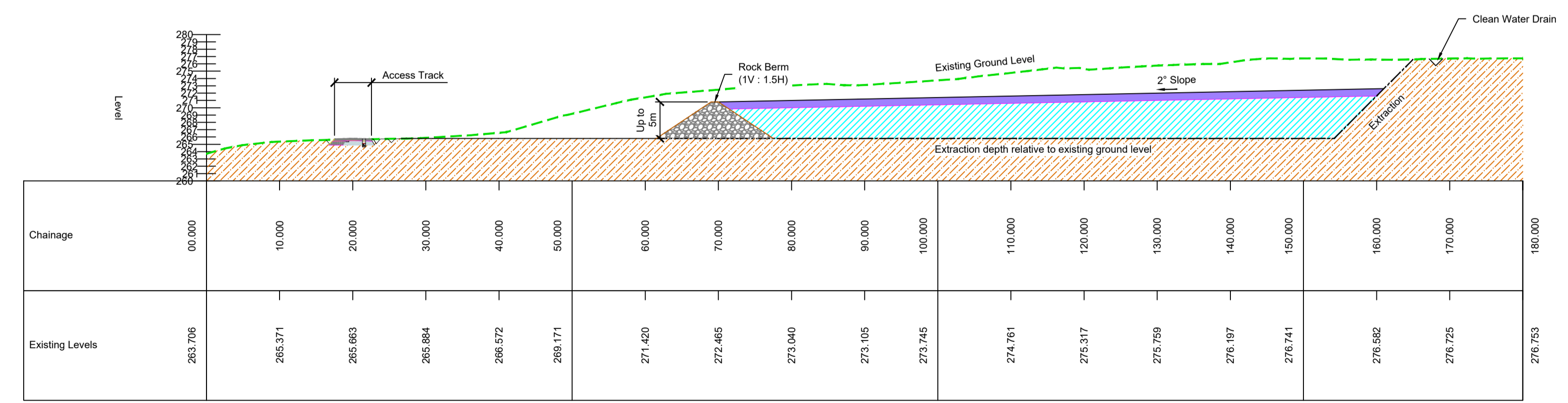
Borrow Pit and Material Storage Area No.1 Location Scale 1:1,000



Key Plan Scale 1:20,000

Legend :

- Borrow pit stone extraction and filled with surplus peat material
- Peat layer of approx 1m
- Existing Ground Level



ALIGNMENT - BP/MSA 1 - LONGSECTION  
 SCALE: H 1:500, V 1:500. DATUM: 260.000

Map Reproduced From Ordnance Survey Ireland By Permission Of The Government. Licence Number EN 0015720.  
 OSI 1:5,000 Map Sheet Numbers: 0303, 0304, 0325, 0326, 0302 and 0324

REV	DATE	DESCRIPTION	BY	APP
P01	11/08/2020	ISSUED FOR PLANNING	JK	ED

PROJECT: Drumnahough Wind Farm

TITLE: Borrow Pit and Material Storage Area No.1 Details and Sections

CLIENT: Drumnahough Wind Farm DAC

**Malachy Walsh and Partners**  
 Engineering and Environmental Consultants  
 Cork | Tralee | London | Limerick

Reen Point, Blennerville, Tralee, Co. Kerry, V92 X2TK  
 Tel: +353 (0) 66 7123404  
 Fax: +353 (0) 66 7125586  
 E-mail: traalee@mwp.ie  
 Web: www.mwp.ie

DRAWN: JK	CHECKED: PC	APPROVED: PC
DATE: June 2020	SCALE @ A1: As Shown	
PROJECT NUMBER: 19715	DRAWING STATUS: S2	
DRAWING NUMBER: 19715-MWP-00-00-DR-C-5409	REV: P01	